
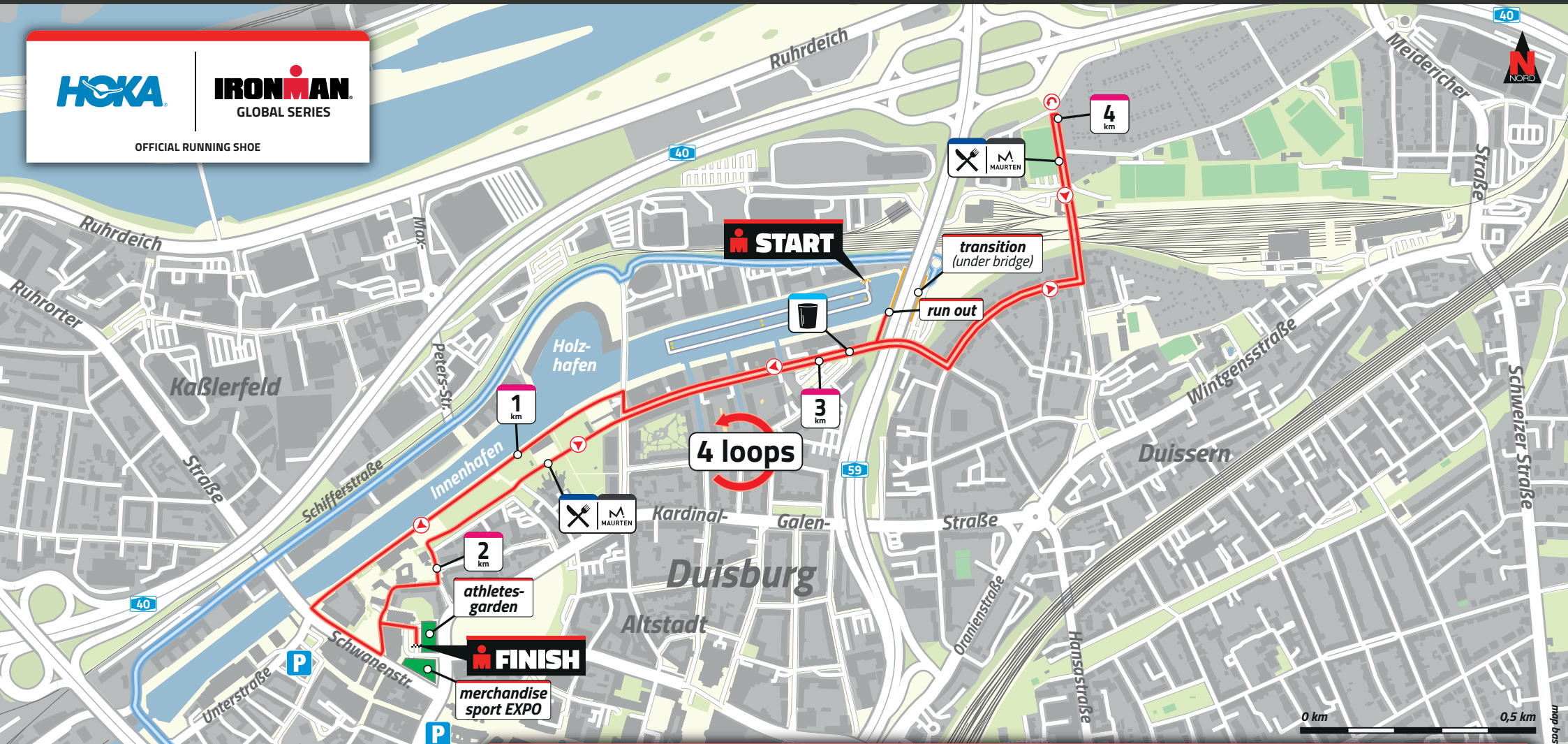











OFFICIAL RUNNING SHOE



-  Schwimmstrecke / Swim course
-  Radstrecke / Bike course
-  Laufstrecke / Run course
-  6 Kilometer
-  Verpflegung Aid station
-  Maurten



map base - © OpenStreetMap contributors
cartography & layout - © Marcus Witter