

Oakdale T-Ball Practice Locations

Castle Elementary

6675 50th Street N, Oakdale, MN 55128

Oakdale Elementary

821 Glenbrook Ave N, Oakdale, MN 55128

Skyview Elementary

1100 Heron Ave N, Oakdale, MN 55128

(T-Ball field is off of 12th Street/East of Helmo)

Eastside Park

Helmo Avenue N. & Upper 17th Street N.

Eberle Park

Hadley Avenue N. & 38th Street N.

Furlong Park

Hwy 120 (Geneva Ave N.) to 48th St. N. (Go East), take right on Gershwin Ave. N, take left on 48th St. N. Field will be on right-hand side.

Oakfield Park

50th Street N. to Helmo Ave. N. (Go South). Field will be on right-hand side.

50th St. N.

N



Castle Elementary

Castle #1

Castle #4 T-ball



Castle #3 T-ball



Castle #2

© 2013 Google

Google earth

Imagery Date: 4/3/2012 45°01'11.57" N 92°58'13.87" W elev 310 m eye alt 638 m

Oakdale #1 Field

Oakdale/Tartan #3 Field

Glenbrook Ave. N

Oakdale #4 T-ball

Oakdale Elementary

Oakdale #2 Field

© 2013 Google

Google earth

Imagery Date: 4/3/2012 44°57'38.51" N 92°58'38.23" W elev 312 m eye alt 670 m



12th St. N

Skyview #2

Skyview #6 T-ball

Skyview #1

Skyview #3


Skyview Elementary

Skyview #4

© 2013 Google


Google earth

Imagery Date: 4/3/2012 44°57'59.40" N 92°56'48.21" W elev 323 m eye alt 813 m

 Eastside Park

Ball Field

Helmo Ave

 T-Ball Field

Google earth

Eberle Park

T-ball Field

Hale Ave. N

Hadley Ave. N.

© 2013 Google

Google earth

Imagery Date: 4/3/2012 45°00'14.38" N 92°57'51.89" W elev 314 m eye alt 555 m

Gershwin Ave. N


Glenbrook Ave.


48th St. N


Furlong Park T-ball

Google earth

Imagery Date: 4/3/2012 45°01'04.61" N 92°58'49.90" W elev 305 m eye alt 556 m

 Oakfield Park

 Helmo Ave. N

 T-ball Field

© 2013 Google

Google earth

Imagery Date: 4/3/2012 45°00'59.69" N 92°57'10.44" W elev 304 m eye alt 496 m