



CHANGED TRAFFIC CONDITIONS		
PORT MACQUARIE		
▼ ROAD AFFECTED	▼ DATE/TIME	▼ DETAILS
Buller Street between Park Street and Short Street	3.30am - 7.30pm Sun 7 May	Road Closed
Buller Street between Park Street and Short Street	7.30pm Sun 7 May - 1.00am Mon 8 May	Changed Traffic Conditions
Clarence Street between Short Street and Stewart Street	4.00am - 7.30pm Sun 7 May	Road Closed
Davis Crescent	5.00am - 6.00pm Sun 7 May	Road Closed
Lighthouse Road	5.00am - 6.00pm Sun 7 May	Road Closed
Matthew Flinders Drive between Lighthouse Road and Ocean Drive	5.00am - 6.00pm Sun 7 May	Road Closed
Pacific Drive between William Street and Lighthouse Road	4.30am - 6.00pm Sun 7 May	Road Closed
Park Street between Bay Street and The Anchorage	3.30am Sun 7 May - 1.00am Mon 8 May	Changed Traffic Conditions
Park Street between Hastings River Drive and Bay Street	3.30am Sun 7 May - 7.00am Mon 8 May	Road Closed
Short Street between William Street and Clarence Street	4.00am - 7.30pm Sun 7 May	Road Closed
Stewart Street between Clarence Street and William Street	4.30am - 6.00pm Sun 7 May	Road Closed
	6.00pm Sun 7 May - 12.00am Mon 8 May	Changed Traffic Conditions
William Street between Stewart Street and Pacific Drive	4.30am - 6.30pm Sun 7 May	Road Closed
Murray Street north of Clarence Street	4.00am - 7.30pm Sun 7 May	Road Closed
Hay Street	4.00am - 7.30pm Sun 7 May	Road Closed
Munster Street north of Clarence Street	4.00am Sun 7 May - 1.00am Mon 8 May	Changed Traffic Conditions
LAKE CATHIE		
▼ ROAD AFFECTED	▼ DATE/TIME	▼ DETAILS
Ocean Drive between Pacific Drive and Middle Rock Rd	5.30am - 11.30am Sun 7 May	Road Closed
Ocean Drive between Pacific Drive and Evans St	5.30am - 5.30pm Sun 7 May	Road Closed
SETTLEMENT POINT		
▼ ROAD AFFECTED	▼ DATE/TIME	▼ DETAILS
Settlement Point Road between Settlement Point Road and Park Street	8.00am Sun 7 May - 1.00am Mon 8 May	Local Access Only (including Giraween Road, Giraween Place, Iluka Place and Stevens Street)
BOAT RAMP CLOSURES		
PORT MACQUARIE		
▼ BOAT RAMP AFFECTED	▼ DATE/TIME	▼ DETAILS
Buller Street	12.00am - 11.59pm Sun 7 May	Marine Rescue Boat Ramp Closed
Short Street	12.00am - 11.59pm Sun 7 May	Short Street River End Boat Ramp Closed
		Old Food For Less Boat Ramp Closed
Westport Park	1.00pm Sat 6 May - 11.59pm Mon 8 May	Westport Park Boat Ramp



ACCESS & DETOUR ADVICE		
PORT MACQUARIE CBD AREA		
▼ AREA	▼ DATE/TIME	▼ DETAILS
Clarence Street	4.00am - 7.30pm Sun 7 May	Short Street to Stewart Street Vehicle crossing - Murray Street and Munster Street
Matthew Flinders Drive	5.00am - 6.00pm Sun 7 May	Access for residents located on Matthew Flinders Drive must enter via Jonas Absalom Drive onto Sapphire Drive onto Emerald Drive
Park Street	3.30am Sun 7 May - 1.00am Mon 8 May	Hastings River Drive to Bay Street (CBD Bound only). All Southbound traffic to be diverted down Bay Street
Hastings River Drive	5.00am - 5.00pm Sun 7 May	The eastbound slow lane of HRD only will be closed to vehicle traffic. The remainder of HRD will be open to traffic with crossing points in place for residents.
Airport	5.00am - 5.00pm Sun 7 May	Access via Westbound lanes of HRD
LAKE CATHIE		
▼ AREA	▼ DATE/TIME	▼ DETAILS
Ocean Drive Dirah Street to Evans Street	5.30am - 11.30am Sun 7 May	Access for residents located on the north side of the bridge will be detoured out of Evans Street to Tallong Drive. After 11.30am access from Evans St south on Ocean Drive will be open.
Ocean Drive Aqua Crescent to Middle Rock Road	5.30am - 11.30am Sun 7 May	Residents on the East side of Ocean Drive to exit at Middle Rock Rd
Ocean Drive Tallong Dr to Miala Street	5.30am - 5.30pm Sun 7 May	Residents on the West Side of Ocean Drive to exit via Miala or Able Tasman Dr south on Ocean
CAR PARK CLOSURES		
PORT MACQUARIE		
▼ CAR PARK AFFECTED	▼ DATE/TIME	▼ DETAILS
Allmans Hill, Gaol Point & Town Beach off Stewart Street	4.30am - 11.40pm Sun 7 May	Parking Closed
Town Square Carpark (Clarence Street)	11.00pm Sun 30 Apr - 8.00pm Wed 10 May	Parking Closed
Flynns Beach, John Downes, Nobbys Beach, Rocky Beach, Sea Acres & Shelly's Beach off Pacific Drive	4.30am - 6.00pm Sun 7 May	Parking Closed
Old Food For Less Carpark (Short Street)	4.00am Sun 7 May - 1.00am Mon 8 May	Parking Closed
Short Street River End Carpark	4.00am Sun 7 May - 1.00am Mon 8 May	Parking Closed
Gaol Point Carpark (Stewart Street)	4.30am - 11.40pm Sun 7 May	Parking Closed
Marine Rescue (Buller Street)	4.00am Sun 7 May - 1.00am Mon 8 May	Parking Closed
Westport Park Boat Parking (Top Half)	1.00am Wed 26 Apr - 11.59pm Fri 12 May	Parking Closed
Westport Park Boat Parking (Full Closure)	1.00pm Sat 6 Apr - 11.59am Mon 8 May	Parking Closed
FERRY SERVICE		
Settlement Point Ferry will be closed on Sun 7 May. The Hibbard Ferry will remain open and is a great alternative. Parking access will be available around surrounding suburban streets. Please be aware of the No Standing Zones and Parking Restrictions.		

Sunday 7 May 2023

CHANGED TRAFFIC CONDITIONS





Pacific Drive & Lake Cathie

Changed Conditions include Car Parks, Boat Ramps, Pathways & Road Closures.

Please take the time to read this **IMPORTANT** information and view the map which outlines how you can travel during the event.

For event information and road access instructions visit
www.ironmanaustralia.com or
PH: 1300 761 384

SEE
INSET

To Lake Cathie
and Bonny Hills
↑

MAP 2

TO LAKE CATHIE,
BONNY HILLS AND
CAMDEN HAVEN
VIA OXLEY HWY

LAKE
CATHIE

TASMAN SEA

ROSENDAHL
RESERVOIR

SEA ACRES
NATURE
RESERVE

EMERALD DOWNS
GOLF COURSE

PORT MACQUARIE
GOLF COURSE

RACE DAY ACCESS MAP

To help you plan ahead for
race day 7th May.

LEGEND

— Access route

✕ Essential access point

— Road Closure: 5:30am – 5:30pm

— Road Closure: 4:30am – 6pm

— Road Closure: 5am – 6pm

— Road Closure: 5:30am – 11:30am

— Local Access: 5:30am – 11:30am



For further information and resident access
arrangements, visit www.ironmanaustralia.com
or call the IRONMAN hotline - 1300 761 384

