











LEGEND

-  TRANSITION AREA
-  START LINE
-  FINISH LINE
-  MILE MARKERS
-  WATER/AID STATION
-  GATORADE ENDURANCE STATION
-  MAURTEN STATION
-  U-TURN

TURN BY TURN DIRECTIONS

- Start on Washington Street
- Turn right onto Center Street
- Turn into Depot Parking Lot
- Head onto West Cliff Drive
- Turn right at Woodrow Ave (Contraflow/Westside Lane)
 - Turn left onto Delaware Avenue
- Turn right onto Natural Bridges Drive
 - Turn right onto Mission Street
 - Turn left onto Western Drive
 - Turn left onto CA-1 North
- Turn around past Gazos Creek Road
 - Turn right onto Shaffer Road
 - Left onto Mission Street
- Turn right onto Natural Bridges Drive
 - Turn left onto Delaware Avenue
 - Turn right onto Woodrow Ave
 - Turn left onto West Cliff Drive
 - Stay left onto West Cliff Drive
 - Turn into Depot Parking Lot
 - Turn left onto Center Street
- Turn left onto Washington Street

Start Elevation: 17 ft ▪ Finishing Elevation: 22 ft ▪ Gain: 2,841 ft

