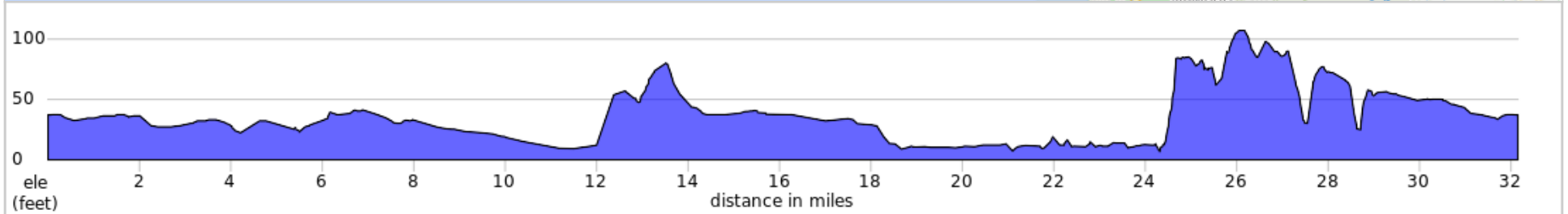
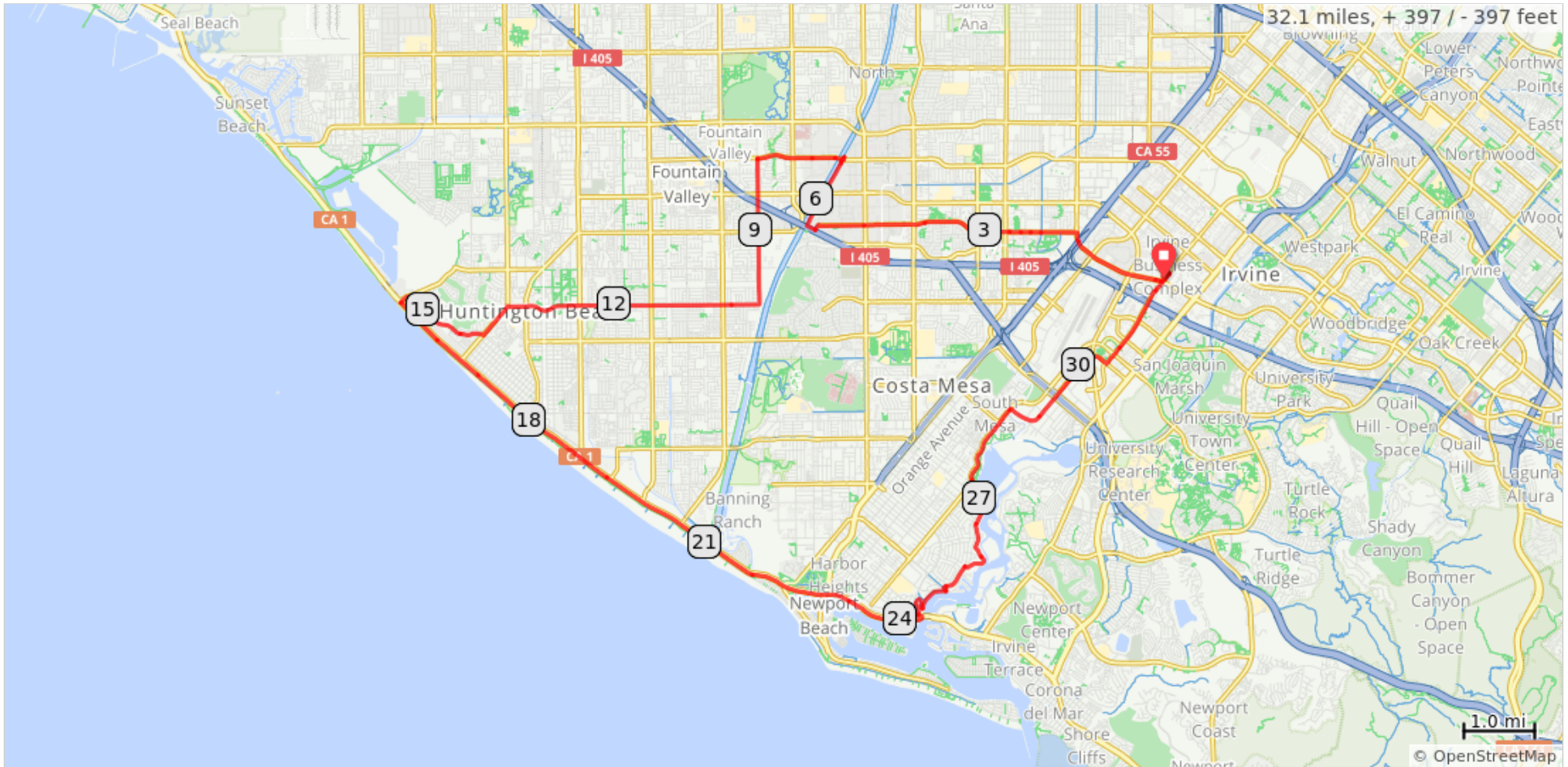





























Hanger 24 Beach Loop M1



Hanger 24 Beach Loop M1

Dist	Type	Note	Next
0.0		Start of route	0.1
0.1		Right onto Von Karman Avenue	0.1
0.3		Right onto Main Street	1.5
1.7		Left onto Sunflower Avenue	3.6
5.4		Continue onto Bike Trail	0.2
5.6		Right onto SART	1.1
6.7		Sharp right to exit at Segerstrom/Slater	0.0
6.8		Right onto Slater Ave	1.2
8.0		Left onto Ward Street	2.0
10.0		Right onto Yorktown Ave	3.5
13.5		Left onto Goldenwest Street	0.5
14.1		Right onto Palm Avenue	1.2
15.3		Left onto Seapoint Street	0.2
15.5		Left onto PCH	8.7
24.2		Right and enter bike trail and go under the bridge.	0.3
24.5		Slight right onto Back Bay Loop Trail and go up the hill to Castaways Overlook	0.2
24.7		Keep right onto Back Bay Loop Trail	0.4
25.1		Keep right onto Back Bay Loop Trail	0.2
25.3		Right towards Santiago Dr	0.5
25.8		Right onto Galaxy Drive	1.3
27.1		Right onto Santiago Drive	0.2
27.3		Right onto Irvine Avenue	1.3
28.6		Right onto Mesa Drive	0.3
28.9		Slight left onto Southwest Birch Street	1.5
30.5		Left onto Von Karman Avenue	1.6
32.1		Left into parking lot	0.1
32.1		End of route	0.0

32.1 miles. +378/-378 feet