



10 SEPTEMBER 2023



PUBLIC EVENT NOTICE CHANGED TRAFFIC CONDITIONS

Tuesday 5 September - Tuesday 12 September 2023
RACE DAY: Sunday 10 September 2023

Please read this **IMPORTANT** information outlining these changed traffic conditions and how residents are able to travel during the event.

Please see inside for timetable and detour maps.

For more information visit
ironman.com/im703-sunshine-coast
or **PH: 1300 761 384**

MONDAY 4 SEPTEMBER

▼ CARPARK CLOSURE	▼ WHERE	▼ TIME
Charles Clarke Park Carpark	Full Closure, No Parking	4am Mon 4th - 5pm Tues 12th

TUESDAY 5 SEPTEMBER

▼ CARPARK CLOSURE	▼ WHERE	▼ TIME
Parkyn Parade Park Carpark	Full Closure, No Parking (Opposite Pier 33)	4am Tues 5th - 5pm Wed 13th
Parkyn Parade Pirate Ship Car Park	Opposite Mooloolaba Boat Ramp	10pm Fri 8th - 5pm Sun 10th

FRIDAY 8 SEPTEMBER

▼ ROAD CLOSURE	▼ WHERE	▼ TIME
Beach Terrace	Full Closure, No Parking Road and Carpark	4am Fri 8th - 7pm Sun 10th
Mooloolaba Esplanade	Brisbane Rd to Venning St	1:00pm - 2:00pm

SATURDAY 9 SEPTEMBER

▼ ROAD CLOSURE	▼ WHERE	▼ TIME
Mooloolaba Esplanade	Brisbane Rd to Venning St	7:00am - 8:45am

SUNDAY 10 SEPTEMBER

▼ ROAD CLOSURE	▼ WHERE	▼ TIME
Parkyn Pde	River Esp to The Wharf Carpark	4:30am - 12:30pm
River Esp	Hancock St to Mooloolaba Esp	4:30am - 12:30pm
Hancock St	River Esp to Brisbane Rd	4:30am - 12:30pm
Brisbane Rd	Walan St to Mooloolaba Esp	4:30am - 12:30pm
Mooloolaba Esp* **	River Esp to Venning St	4:30am - 5pm
Mooloolaba Esp* **	Venning St to Buderim Ave	4:30am - 3pm
Buderim Ave*	Mooloolaba Esp - Sunshine Motorway	4:30am - 11:30am
Sixth Ave (southbound lanes)	Aerodrome Rd - Melrose Pde	4:30am - 2:15pm
Alexandra Pde* **	Buderim Ave - Pacific Tce	4:30am - 2:30pm
Alexandra Pde* ** (southbound lanes)	Pacific Tce - Parker St	4:30am - 2:30pm
Aerodrome Rd* ** (southbound lanes)	Parker St - Sixth Ave	4:30am - 2:30pm
Sunshine Motorway	Yandina Coolum roundabout - David Low Way	5am - 11:15am
Sunshine Motorway (southbound)	David Low Way - Maroochydore Rd	5am - 11:15am
Sunshine Motorway (southbound)	Maroochydore Rd - Mooloolaba Rd	5am - 11:15am
Melrose Pde	Sixth Ave - Alexandra Pde	6am - 2:15pm
Alexandra Pde	Melrose Pde - Cotton Tree Pde	6am - 2:15pm
Cotton Tree Pde	Alexandra Pde - Third Ave	6am - 2:15pm

* No Parking ** No Deliveries

SUNDAY 10 SEPTEMBER

▼ NO PARKING	▼ WHERE	▼ TIME
Parkyn Pde	River Esp to Pier 33	1am - 12:30pm
Mooloolaba Esp	River Esp to Venning St	1am - 5:00pm
Mooloolaba Esp	Venning St to Buderim Ave	1am - 3:00pm
Buderim Ave	Alexandra Pde to Mooloolaba Rd Bauhinia Dr	1am - 11:30am
Alexandra Pde	Pacific Tce to Buderim Ave	1am - 2:30pm
Alexandra Pde (southbound lanes)	Sixth Ave to Pacific Tce	1am - 2:30pm
Melrose Pde	Sixth Ave to Alexandra Pde	1am - 2:30pm
Alexandra Pde	Cotton Tree Pde to Melrose Pd	1am - 2:30pm
Cotton Tree Pde	Third Ave to Alexandra Pde	1am - 2:30pm

▼ FREE SHUTTLE BUS SERVICE



Mountain Creek High School to River Esplanade
Saturday 9 September: 8am - 6pm
Sunday 10 September: 4:30am - 8:30am, 12:30pm - 5:30pm

▼ PARKING AVAILABLE

P ParknGo Mooloolaba, Central Carpark	PAID PARKING Friday & Saturday access via Brisbane Rd Sunday access via Smith St
P The Wharf Carpark	FREE PARKING Access via River Esp

▼ LOCAL ACCESS POINTS

Parkyn Pde (Operating under changed traffic conditions)	Sunday 10th 4:30am - 12:30pm	Access to The Spit (including boat ramp) via The Wharf Carpark. No access to Caravan Park
Alexandra Headland & Mooloolaba	Sunday 10th 4:30am - 11:30am	Crossing Point on Buderim Ave at Pettigrew St & Mayfield St
Melrose Pde	Sunday 10th 6am - 2:15pm	Access to Maroochydore Beach Holiday Park
Cotton Tree Pde	Sunday 10th 6am - 2:15pm	Access to Cotton Tree Holiday Park
Sunshine Mwy & Mooloolaba Rd	Sunday 10th 4:30am - 11:30am	Access to Sunshine Motorway and Mooloolaba Rd via Parkway Dr slip lane. Managed by traffic control
Tantula Rd West & Retirement Village	Sunday 10th 4:30am - 11:30am	Access via Tantula Rd East access gate

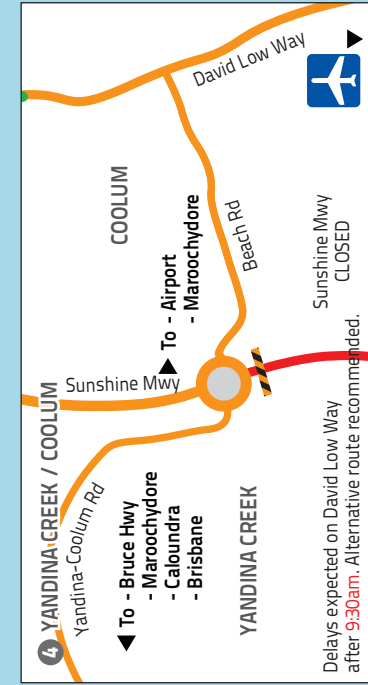
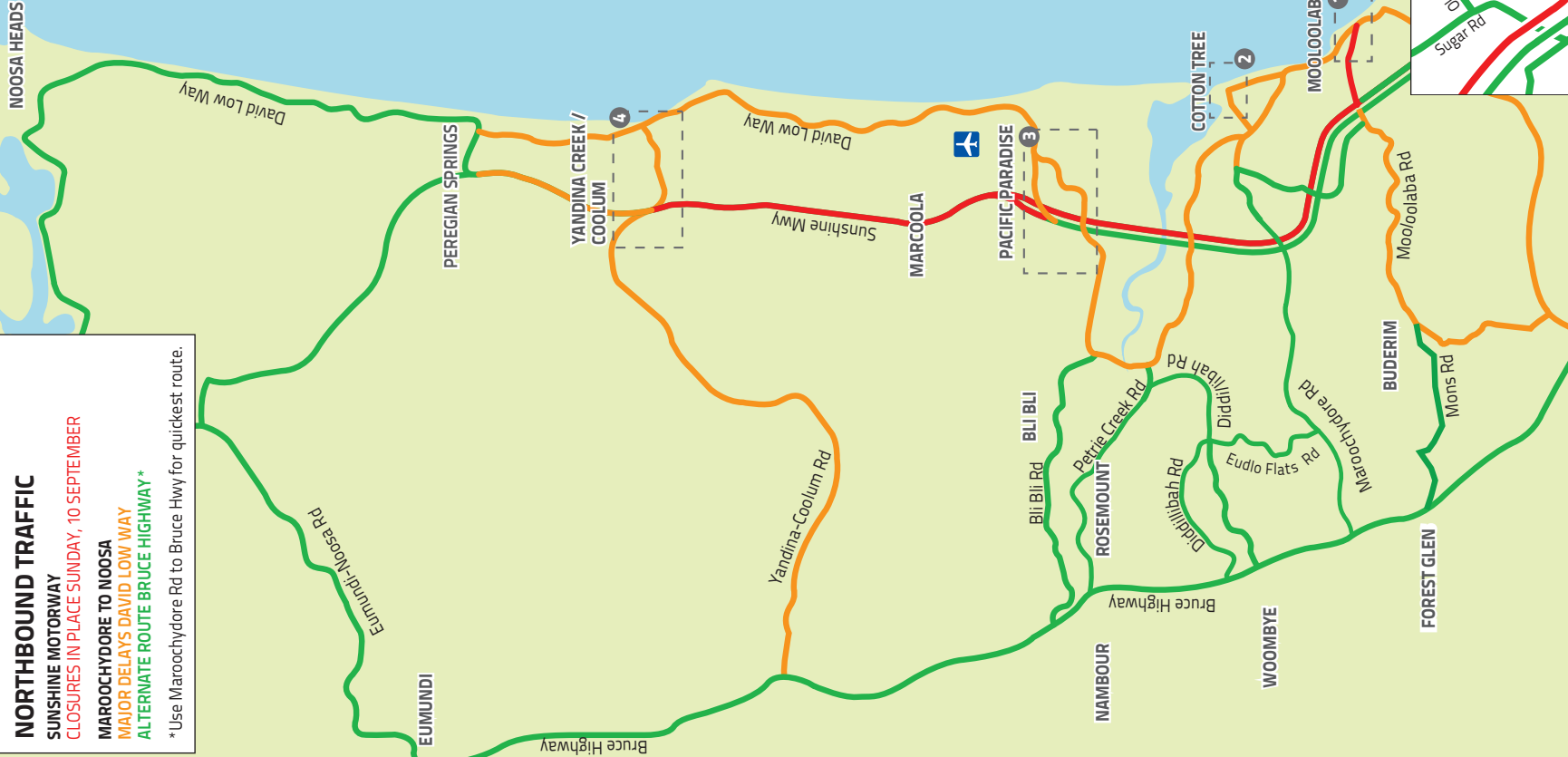
Note: Local access points will be manned by police and/or traffic management. There may be slight delays in accessing. Please allow extra time in your trip.

Council and organisers gratefully appreciate the community's understanding and patience regarding changed traffic conditions. Events contribute and deliver significant economic and community benefits for the Sunshine Coast and showcase our destination to a wide audience.

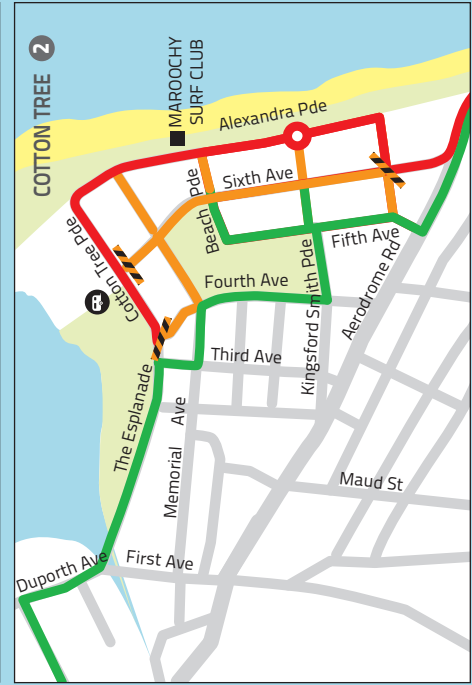
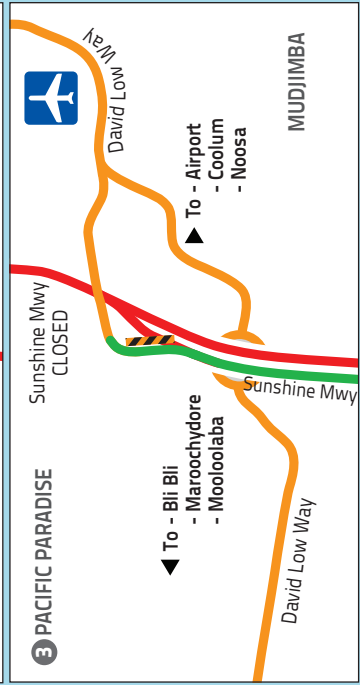
NORTHBOUND TRAFFIC

SUNSHINE MOTORWAY
CLOSURES IN PLACE SUNDAY, 10 SEPTEMBER
MAROOCHYDORE TO NOOSA
MAJOR DELAYS DAVID LOW WAY
ALTERNATE ROUTE BRUCE HIGHWAY*

*Use Maroochydore Rd to Noosa Hwy for quickest route.



Delays expected on David Low Way after 9:30am. Alternative route recommended.



LEGEND

- Traffic Management Point
- Roads open, expect delays
- Roads open
- Roads closed (times overleaf)

Sunshine Mwy OPEN Northbound to David Low Way at Pacific Paradise (map 3)

ACCESS TO AIRPORT
 PLEASE USE DAVID LOW WAY AT ALL TIMES WHEN TRAVELLING TO SUNSHINE COAST AIRPORT. ALLOW EXTRA TIME FOR DELAYS.



SOUTHBOUND TRAFFIC

SUNSHINE MOTORWAY
CLOSURES IN PLACE SUNDAY, 10 SEPTEMBER
MAJOR DELAYS DAVID LOW WAY AFTER 9:30AM
 - ALTERNATE ROUTE BRUCE HIGHWAY

NOOSA TO MAROOCHYDORE
 David Low Way - 36.9km Approx. 1 hr 30 mins travel time
 Bruce Highway - 43.9km Approx. 45 Mins travel time*
 *Use Eumundi-Noosa Rd to Bruce Hwy for quickest route

COOLUM TO MAROOCHYDORE
 David Low Way - 23.8km Approx. 1 hr 10 mins travel time
 Bruce Highway - 40.9km Approx. 35 mins Travel time*